



YENEPOYA

(DEEMED TO BE UNIVERSITY)


Recognised under Sec. 3(A) of the UGC Act 1956
Accredited by NAAC with 'A' Grade


Date: 27.11.2021

CERTIFICATE

4.2.3 Availability of infrastructure for community based learning

The data furnished by the Yenepoya (Deemed to be University) pertaining to the Geo-tagged photographs of the community based learning centers from page numbers 07-35 have been verified.


Prof. & H.O.D.
DEPT. OF COMMUNITY MEDICINE
YENEPOYA MEDICAL COLLEGE
DERALAKATTE, MANGALURU-575018.


Dr. REKHA P. SHENOY
M.D.S., PhD.
Professor & Head
Department of Public Health Dentistry
Yenepoya Dental College
Deralakatte, Mangalore-575018

ATTESTED

Dr. Gangadhara Somayaji K.S.
Registrar
Yenepoya (Deemed to be University)
University Road, Deralakatte
Mangalore- 575 018, Karnataka



YENEPOYA

(DEEMED TO BE UNIVERSITY)

Recognized under Sec 3(A) of the UGC Act 1956

Accredited by NAAC with 'A' Grade

4.2.3 Availability of infrastructure for community based learning

Geo-tagged Photographs

Sl. No	Description	Total Number of Centers
1	Attached Satellite Primary Health Centre	5
2	Attached Rural Health Centre	6
3	Attached Urban Health Centre	6
4	Additional centre of the University (Rural Health Care and Development Centre)	30

Center	Location	Remarks (geo-tagged photo number)	Page Number
Attached Satellite Primary Health Centre (5 -PHC)	Kotekar	1	7
	Natekal	2	7
	Kurunadu	3	8
	Amblamogaru	4	8
	Bengre	5	9
Attached Rural Health Centre (6 -RHC)	Kakkinje oral health care centre	6	10
	Natekal Oral health care centre	7	10
	Harekala health care centre	8	11
	Balepuni	9	11
	Paediatric physiotherapy centre, Vittla Puttur	10	12
	Morarji Desai school dental clinic	11	12
Attached Urban Health Centre (6 -UHC)	Bunder Urban health care centre	12	13
	DEIC Wenlock	13	13-14
	Ayush Combined Wenlock Hospital	14	15
	Bengre	15	15
	Kudroli	16	16
	Ave Maria centre for Palliative care, Vamanjoor	17	16

Center	Location	Remarks (geo-tagged photo number)	Page Number
Additional Centre of the University Rural Health Care and Development Centre (30-RHCDC)	Adyar	18	18
	Akkarekere	19	18
	Al-Madeena	20	19
	Aloysian Boys home	21	19
	Anjuman orphanage	22	20
	Bandikotiya	23	20
	Chethana Nagar	24	21
	Devi nagara	25	22
	Devi pura	26	23
	Ajginadka	27	24
	Narla Padil	28	25
	Dharandha Bagilu	29	26
	Halekote	30	26
	Jokkate	31	27
	Kedumbady	32	27
Khairiya	33	28	
Kotepura I	34	29	

Center	Location	Remarks (geo-tagged photo number)	Page Number
	Kotepura- II	35	29
	Lakshmi Gudde	36	30
	Moorkatte	37	30
	Natekal (Urumane)	38	31
	Noorani Yathim Khana	39	31
	Olavina Halli	40	32
	Pachambala	41	32
	Pajjir	42	33
	Santhosh Nagara	43	33
	Sevanthi gudde	44	34
	Snehalaya Pavoor	45	34
	Someshwara Kolya	46	35
	Sulyame	47	35



YENEPOYA

(DEEMED TO BE UNIVERSITY)

Recognized under Sec 3(A) of the UGC Act 1956

Accredited by NAAC with 'A' Grade

Primary Health Centre



YENEPOYA

(DEEMED TO BE UNIVERSITY)

Recognized under Sec 3(A) of the UGC Act 1956
Accredited by NAAC with 'B' Grade

Primary Health Centre

1. Kotekar



2. Natekal





YENEPOYA

(DEEMED TO BE UNIVERSITY)

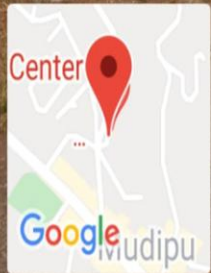
Recognized under Sec 3(A) of the UGC Act 1956

Accredited by NAAC with 'X' Grade

3. Kurnadu



GPS Map Camera

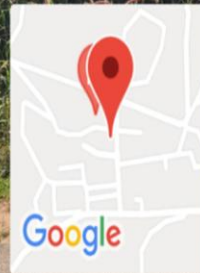


Mudipu, Karnataka, India
Spandana, Mudipu, Karnataka 574153, India
Lat 12.805034°
Long 74.963278°
06/12/21 02:53 PM

4. Amblamogaru



GPS Map Camera



Eliyar Padavu, Karnataka, India
RWQ5+926, Eliyar Padavu, Karnataka 574199, India
Lat 12.838061°
Long 74.907744°
06/12/21 02:40 PM



YENEPOYA

(DEEMED TO BE UNIVERSITY)

Recognized under Sec 3(A) of the UGC Act 1956

Accredited by NAAC with 'A' Grade

5. Bengre



ನಗರ ಪ್ರಾಥಮಿಕ ಆರೋಗ್ಯ ಕೇಂದ್ರ
URBAN PRIMARY HEALTH CENTER
ಬ್ಲಾಕ್ ಕಾಬಾ ಬೆಂಗ್ರೆ



Mangalore, Karnataka, India
MJM Rd, Bengre, Kasba Bengre, Mangalore, Karnataka
575010, India
Lat N 12° 51' 29.8152"
Long E 74° 49' 31.4004"
10/04/21 11:40 AM



Mangalore, Karnataka, India
MJM Rd, Bengre, Kasba Bengre, Mangalore, Karnataka
575010, India
Lat N 12° 51' 30.5496"
Long E 74° 49' 32.2248"
10/04/21 11:38 AM



YENEPOYA

(DEEMED TO BE UNIVERSITY)

Recognized under Sec 3(A) of the UGC Act 1956

Accredited by NAAC with 'A' Grade

6. Kakkinje Oral Health Centre



Kakkinje, Karnataka, India
Neriya Rd, Kakkinje, Karnataka 574228, India
Lat N 13° 2' 13.4232"
Long E 75° 24' 40.8636"
11/02/21 09:10 AM

7. Natekal Oral Health Centre



Natekal, Karnataka, India

QWX4+QQC, Mangala Nagar, Natekal, Karnataka 574199, India

Lat 12.799147°

Long 74.906014°

10/11/21 02:55 PM



YENEPOYA

(DEEMED TO BE UNIVERSITY)

Recognized under Sec 3(A) of the UGC Act 1956
Accredited by NAAC with 'A' Grade

8. Harekala Rural Centre



9. Balepuni Oral Health centre





YENEPOYA

(DEEMED TO BE UNIVERSITY)

Recognized under Sec 3(A) of the UGC Act 1956

Accredited by NAAC with 'A' Grade

10. Paediatric Physiotherapy centre Vittla Puttur



11. Morarji Desai Residential School



12. Bunder Urban Health Centre



13. DEIC Urban Centre



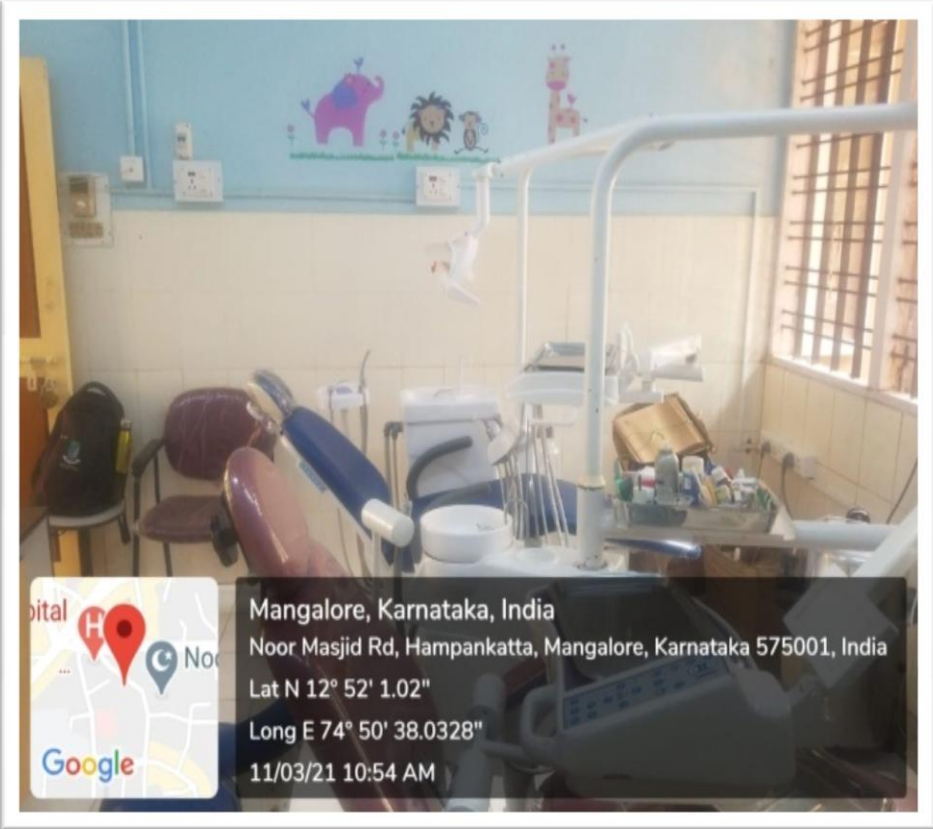


YENEPOYA

(DEEMED TO BE UNIVERSITY)

Recognized under Sec 3(A) of the UGC Act 1956
Accredited by NAAC with 'A' Grade

13.DEIC Urban Centre





YENEPOYA

(DEEMED TO BE UNIVERSITY)

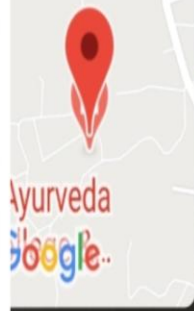
Recognized under Sec 3(A) of the UGC Act 1956

Accredited by NAAC with 'A' Grade

14. Ayush Combined Wenlock Hospital



Hampankatta, Karnataka, India
Milagris church road, Karnataka 575001 India
Lat N 12° 46' 40.3788"
Long E 74° 54' 16.8516"
12/04/21 12:36 PM



15. Bengre



Mangalore, Karnataka, India
Karnataka 575001, India
Lat N 12° 51' 46.9008"
Long E 74° 49' 42.9528"
16/03/21 02:17 PM



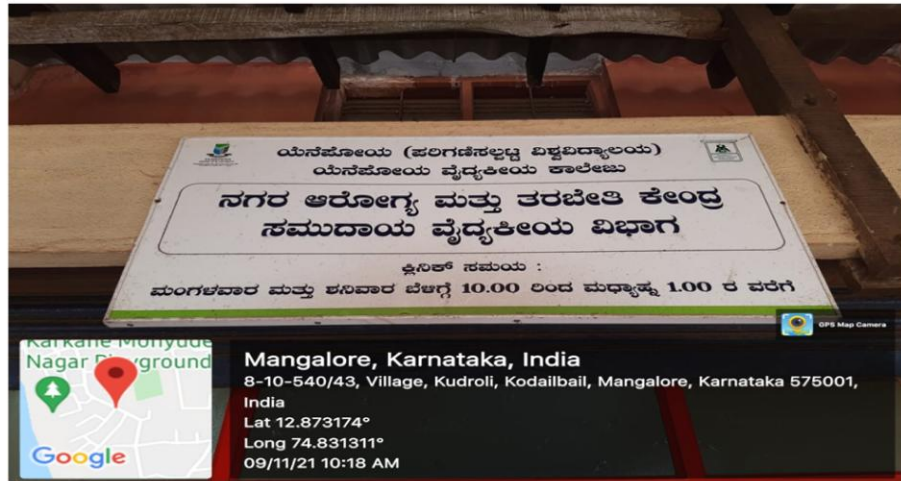


YENEPOYA

(DEEMED TO BE UNIVERSITY)

Recognized under Sec 3(A) of the UGC Act 1956
Accredited by NAAC with 'A' Grade

16. Kudroli



17. Ave Maria centers for Palliative Care



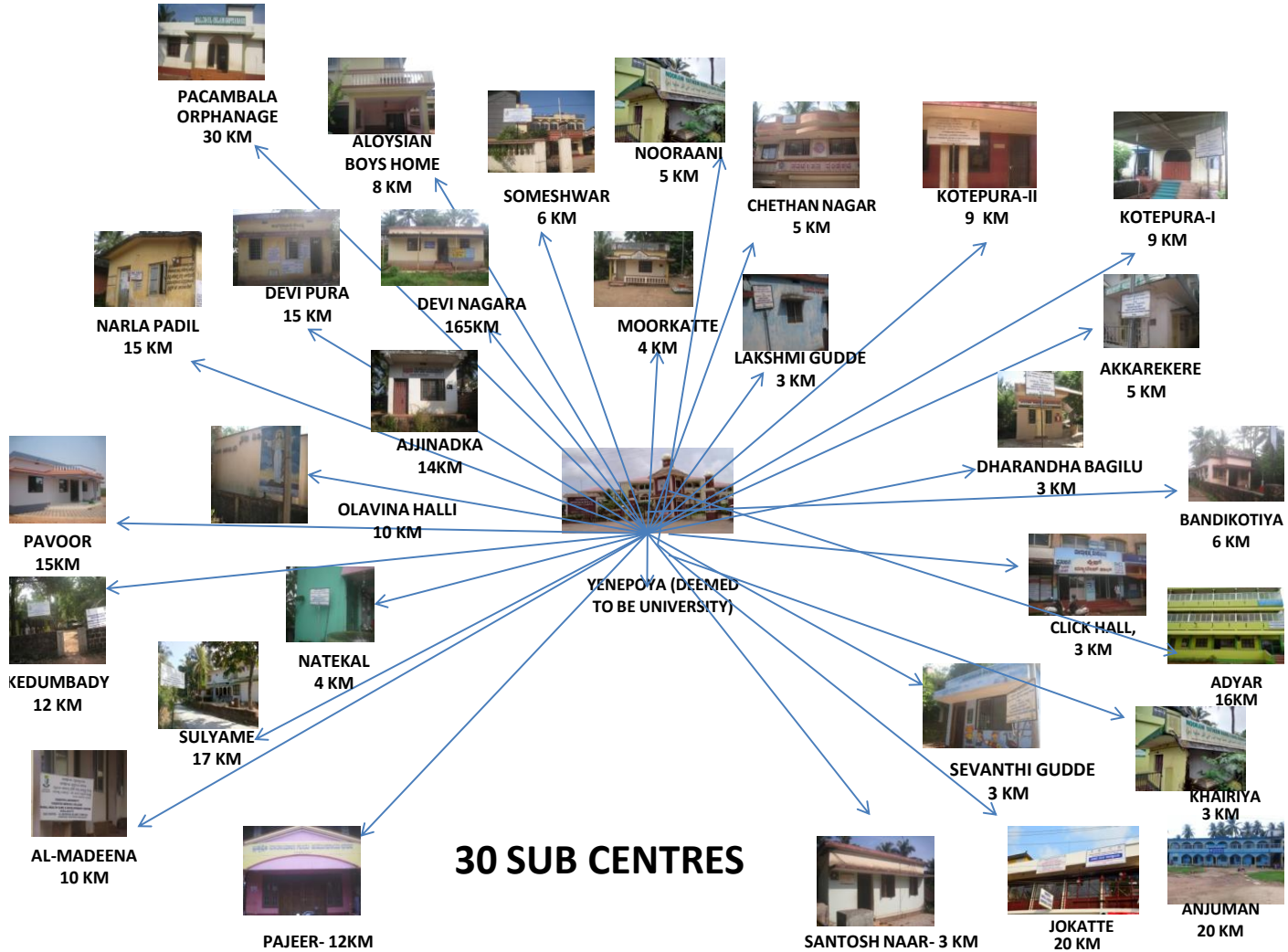


YENEPOYA

(DEEMED TO BE UNIVERSITY)

Recognized under Sec 3(A) of the UGC Act 1956
Accredited by NAAC with 'A' Grade

30 – Rural Health Care & Development Centre (RHCDC)



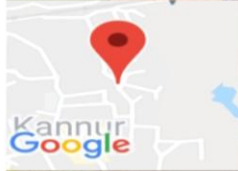


YENEPOOYA

(DEEMED TO BE UNIVERSITY)

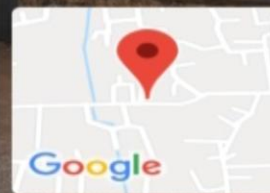
Recognized under Sec 3(A) of the UGC Act 1956
Accredited by NAAC with 'A' Grade

18. Adyar



Badriya Nagar, Karnataka, India
VW94+VMJ, Yusuf Nagar, Badriya Nagar, Karnataka
575007, India
Lat 12.869827°
Long 74.906754°
06/12/21 12:48 PM

19. Akkarekere



Ullal, Karnataka, India
Akkarekere thokottu Mangalore
Lat N 12° 49' 7.4316"
Long E 74° 51' 2.052"
22/01/21 02:52 PM



YENEPOYA

(DEEMED TO BE UNIVERSITY)

Recognized under Sec 3(A) of the UGC Act 1956
Accredited by NAAC with 'A' Grade

20. Al.Madeena



Madavoor, Karnataka, India
QWP7+56P, Naringana, Madavoor, Karnataka 574199, India
Lat 12.786044°
Long 74.913428°
03/12/21 12:35 PM

21. Aloysian Boys Home



Ullal, Karnataka, India
RV22+C74, Dwarakanagar, Ullal, Karnataka 575020, India
Lat 12.800771°
Long 74.851458°
06/12/21 11:15 AM



YENEPOYA

(DEEMED TO BE UNIVERSITY)

Recognized under Sec 3(A) of the UGC Act 1956

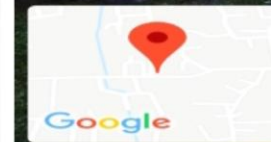
Accredited by NAAC with 'A' Grade

22. Anjuman Orphanage



Jokatte, Karnataka, India
XR6V+XW2, Jokatte, Karnataka 575030, India
Lat 12.961971°
Long 74.845119°
06/12/21 12:14 PM

23. Bandikotiya



Ullal, Karnataka, India
Bandikotya ullala Mangalore
Lat N 12° 49' 7.4316"
Long E 74° 51' 2.052"
22/01/21 03:55 PM



YENEPOYA

(DEEMED TO BE UNIVERSITY)

Recognized under Sec 3(A) of the UGC Act 1956

Accredited by NAAC with 'A' Grade

24. Chethana Nagar



Chethana Nagar

Someshwara, Karnataka, India

RV47+82P, Kumpala Village, Someshwara, Karnataka 575022, India

Lat 12.805791°

Long 74.862271°

30/11/21 10:51 AM





YENEPOYA

(DEEMED TO BE UNIVERSITY)

Recognized under Sec 3(A) of the UGC Act 1956

Accredited by NAAC with 'A' Grade

25. Devi Nagara



Ullal, Karnataka, India

DeviNagara Talapady

Lat N 12° 49' 7.4316"

Long E 74° 51' 2.052"

02/02/21 02:40 PM



Ullal, Karnataka, India

Devi nagara

Lat N 12° 49' 8.9976" Long E 74° 52' 9.5448"

01/12/21 03:35 PM



YENEPOYA

(DEEMED TO BE UNIVERSITY)

Recognized under Sec 3(A) of the UGC Act 1956

Accredited by NAAC with 'A' Grade

26. Devi Pura





YENEPOYA

(DEEMED TO BE UNIVERSITY)

Recognized under Sec 3(A) of the UGC Act 1956

Accredited by NAAC with 'A' Grade

27. Ajjinadka



Ullal, Karnataka, India
Ajjinadka Kc road
Lat N 12° 49' 7.4316"
Long E 74° 51' 2.052"
27/01/21 02:36 PM



Ullal, Karnataka, India
Ajjinadka
Lat N 12° 49' 8.9976" Long E 74° 52' 9.5448"
01/12/21 02:41 PM



YENEPOYA

(DEEMED TO BE UNIVERSITY)

Recognized under Sec 3(A) of the UGC Act 1956

Accredited by NAAC with 'A' Grade

28. Narla Padil





YENEPOYA

(DEEMED TO BE UNIVERSITY)

Recognized under Sec 3(A) of the UGC Act 1956

Accredited by NAAC with 'A' Grade

29. Dharanda Bagilu



Ullal, Karnataka, India
 RV89+CMP, Permanur, Ullal, Karnataka 575017, India
 Lat 12.816088°
 Long 74.870259°
 30/11/21 12:07 PM

30. Halekote



Ullal, Karnataka, India
 Halekote Rd, Ullal, Karnataka 575020, India
 Lat 12.821296°
 Long 74.851599°
 06/12/21 11:00 AM



YENEPOYA

(DEEMED TO BE UNIVERSITY)

Recognized under Sec 3(A) of the UGC Act 1956

Accredited by NAAC with 'A' Grade

31. Jokatte



Mangalore, Karnataka, India
XR6W+M7V, Mangalore, Karnataka 575030, India
Lat 12.961771°
Long 74.845514°
06/12/21 12:11 PM

32. Kedumbady



Dakshina Kannada, Karnataka, India
Talapady-Pavoor Rd, Karnataka 575023, India
Lat 12.767896°
Long 74.906088°
03/12/21 11:54 AM



YENEPOYA

(DEEMED TO BE UNIVERSITY)

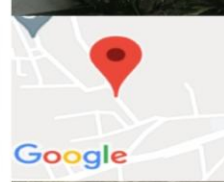
Recognized under Sec 3(A) of the UGC Act 1956

Accredited by NAAC with 'A' Grade

33. Khairiya



Ullal, Karnataka, India
Kairiya Orpange Sevanthigudde Permannur
Mangalore
Lat N 12° 49' 7.4316"
Long E 74° 51' 2.052"
22/01/21 04:19 PM



Ullal, Karnataka, India
RVC9+87W, Munnuru, Permannur, Ullal, Karnataka 575017,
India
Lat 12.820838°
Long 74.86707°
30/11/21 12:18 PM



YENEPEYA

(DEEMED TO BE UNIVERSITY)

Recognized under Sec 3(A) of the UGC Act 1956

Accredited by NAAC with 'A' Grade

34. Kotepura I



Dakshina Kannada, Karnataka, India
Unnamed Road, Azad Nagar, Karnataka 575020, India
Lat 12.831102°
Long 74.836952°
30/11/21 11:41 AM

35. Kotepura II



Dakshina Kannada, Karnataka, India
RRMM+7M8, Ullal Industrial Area, Karnataka, India
Lat 12.83249°
Long 74.834982°
30/11/21 11:34 AM



YENEPOYA

(DEEMED TO BE UNIVERSITY)

Recognized under Sec 3(A) of the UGC Act 1956

Accredited by NAAC with 'A' Grade

36. Lakshmi Gudde



Someshwara, Karnataka, India
 RV6C+27G, Someshwara, Karnataka 575022, India
 Lat 12.809942°
 Long 74.870679°
 30/11/21 10:28 AM




37. Moorkatte



Ullal, Karnataka, India
 moorukatte kumpala Mangalore
 Lat N 12° 49' 7.4316"
 Long E 74° 51' 2.052"
 27/01/21 02:17 PM



Someshwara
 Ullal, Karnataka, India
 Unnamed Road, Moorukatta, Kumpala Village, Ullal, Karnataka 575022, India
 Lat 12.803561°
 Long 74.868488°
 30/11/21 10:44 AM






YENEPOYA

(DEEMED TO BE UNIVERSITY)

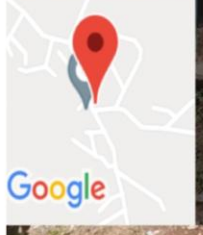
Recognized under Sec 3(A) of the UGC Act 1956

Accredited by NAAC with 'A' Grade


38. Natekal (Urumane)



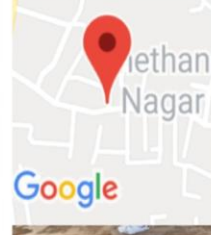
Dakshina Kannada, Karnataka, India
Unnamed Road, Karnataka 574199, India
Lat 12.796917°
Long 74.910193°
03/12/21 12:47 PM



39. Noorani Yathim Khana



Someshwara, Karnataka, India
RV46+744, Kumpala Village, Someshwara, Karnataka 575022, India
Lat 12.805977°
Long 74.860517°
30/11/21 10:56 AM





YENEPOYA

(DEEMED TO BE UNIVERSITY)

Recognized under Sec 3(A) of the UGC Act 1956

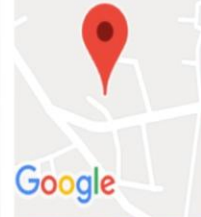
Accredited by NAAC with 'A' Grade

40. Olavina Halli



Manjanade, Karnataka, India
Olavina Halli Bus Stop, Manjanade, Karnataka 575022, India
Lat 12.780784°
Long 74.883041°
03/12/21 01:53 PM

41. Pachambala



Kasaragod, Kerala, India
Pachambala, Mangalpady - Badoor Rd, Kerala 671324, India
Lat 12.651165°
Long 74.958573°
08/12/21 11:36 AM




YENEPOYA

(DEEMED TO BE UNIVERSITY)

Recognized under Sec 3(A) of the UGC Act 1956

Accredited by NAAC with 'A' Grade

42. Pajjir



43. Santhosh Nagara





YENEPOYA

(DEEMED TO BE UNIVERSITY)

Recognized under Sec 3(A) of the UGC Act 1956

Accredited by NAAC with 'A' Grade

44. Sevanthi Gudde



45. Snehalaya Pavoor





YENEPEOYA

(DEEMED TO BE UNIVERSITY)

Recognized under Sec 3(A) of the UGC Act 1956

Accredited by NAAC with 'A' Grade

46. Someshwara Kolya



47. Sulyame

